
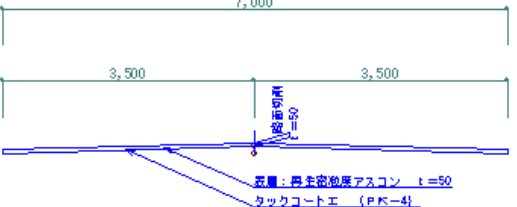
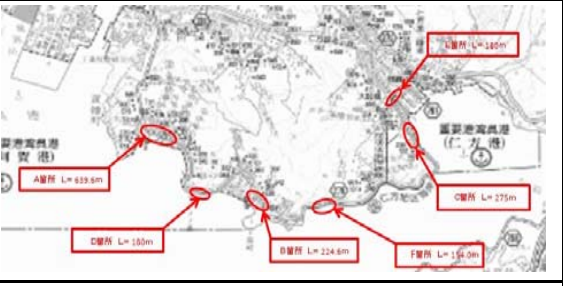
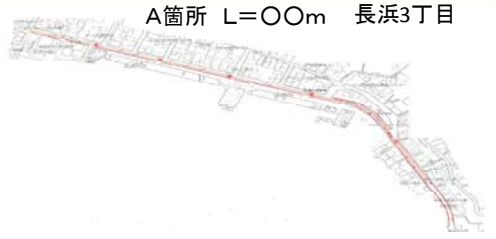


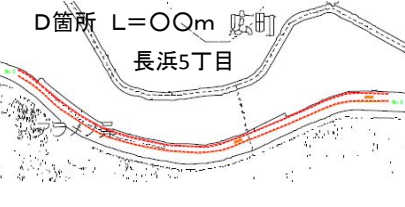

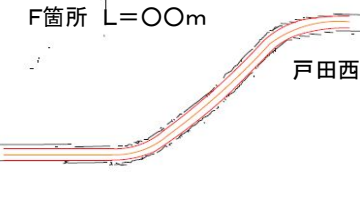


舗装工事台帳(平成〇〇年度)

整理番号	道路種別	一般県道	新設・特四	既設舗装構成(改良済・未改良)	補修工法 高級・簡易
			舗装構成	舗装年度(年)	舗装構成
路線名	一般県道 〇〇線				<div style="text-align: center;"> 路面切削・オーバーレイ工 (再生密粒度)  既設舗装 </div>
工事名	一般県道 〇〇線 舗装道補修工事				
箇所	呉市広長浜3丁目外				
	起	広長浜3丁目	終	仁方棧橋通り	
事業費	〇〇千円	工期	H〇〇年〇月~〇月		
工 事 内 容					
請負業者	株式会社 〇〇組		標準幅員構成(1/100)	位置図(1/50000)	
内容	工事延長 L=〇〇〇〇m W=〇〇m 路面切削工 A=〇〇〇〇m ² 表層工 A=〇〇〇〇m ² 区画線工 L=〇〇〇〇m				
	延長	〇〇〇〇m			
計 条 件					
区分	簡易舗装・高級舗装 交通量(L A B C D)		<div style="display: flex; justify-content: space-around;"> <div style="text-align: center;">  <p>A箇所 L=〇〇m 長浜3丁目</p> </div> <div style="text-align: center;">  <p>B箇所 L=〇〇m 広小坪1丁目</p> </div> <div style="text-align: center;">  <p>C箇所 L=〇〇m 仁方皆実町</p> </div> </div> <div style="display: flex; justify-content: space-around; margin-top: 20px;"> <div style="text-align: center;">  <p>D箇所 L=〇〇m 長浜5丁目</p> </div> <div style="text-align: center;">  <p>E箇所 L=〇〇m 仁方棧橋通り</p> </div> <div style="text-align: center;">  <p>F箇所 L=〇〇m 戸田西</p> </div> </div>		
設計 C B R	実測・経験 過去の実測				
ひび割れランク	1 2 3 4 5				
TAと合計厚	目標	TA			
		H			
	設計	TA			
		H			

工 事 写 真

工事名：一般県道 〇〇〇線 舗装道補修工事

	A箇所(広長浜3丁目) L=〇〇〇m	B箇所(広小坪1丁目) L=〇〇〇m	C箇所(仁方皆実町) L=〇〇〇m
起点側			
終点側			

工事写真

工事名:一般県道 〇〇〇線 舗装道補修工事

	D箇所(広長浜5丁目) L=〇〇〇m	E箇所(仁方栈橋通り) L=〇〇〇m	F箇所(仁方戸田西) L=〇〇〇m
起点側	 A photograph showing a road curving to the right. The road has a double yellow center line and white dashed edge lines. To the left is a steep, rocky embankment. In the background, there are mountains and a body of water under a clear sky.	 A photograph of a straight road with a white zebra crossing in the foreground. The road has a double yellow center line. Buildings and utility poles are visible on both sides. The sky is blue with some clouds.	 A photograph of a road curving to the right. The road has a double yellow center line and white dashed edge lines. To the right is a concrete barrier and a body of water. In the background, there are mountains.
終点側	 A photograph of a road curving to the right. The road has a double yellow center line and white dashed edge lines. A speed limit sign with the number '30' is visible on the road. To the right is a steep, rocky embankment. In the background, there are mountains and a body of water under a cloudy sky.	 A photograph of a straight road with a white zebra crossing in the foreground. The road has a double yellow center line. A speed limit sign with the number '30' is visible on the road. Buildings and utility poles are visible on both sides.	 A photograph of a road curving to the right. The road has a double yellow center line and white dashed edge lines. To the right is a concrete barrier and a body of water. In the background, there are mountains under a cloudy sky.